

Enchanted

7

900 E

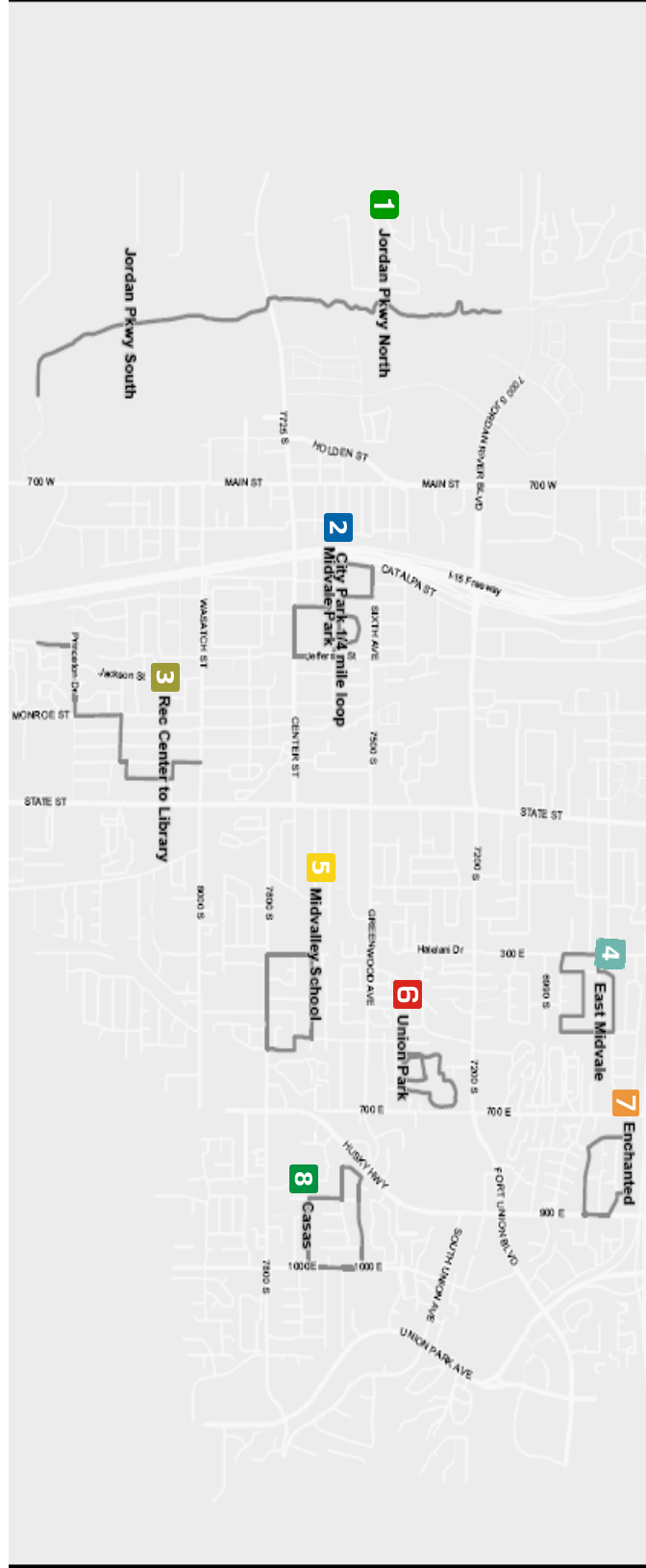
From corner of Grenoble (6875 So.) and 900 E., head west to Enchanted Dr., head north on Enchanted Dr. which will wrap around and you'll be heading east on Enchanted Dr. to Bordeaux (6800 So.). Go east on Bordeaux Dr. meeting once again with 900 E., then go south to Grenoble. Alright!

Start at the corner of Casa Negra Ave (7510 So.) and 1000 E. (across street from Jordan Valley School). Head west to Casa Blanca Dr. (825 E.), south to Casa Blanca Cir (7575 So.), east to Casa Verde St., south to Casa Roja St. (7680 So.), east to 1000 E., north until you return to corner of Casa Negra Ave. and 1000 E. Finished!

8

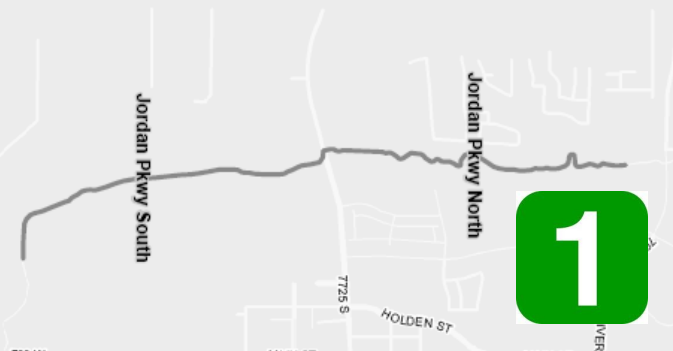
Casas

1000 E

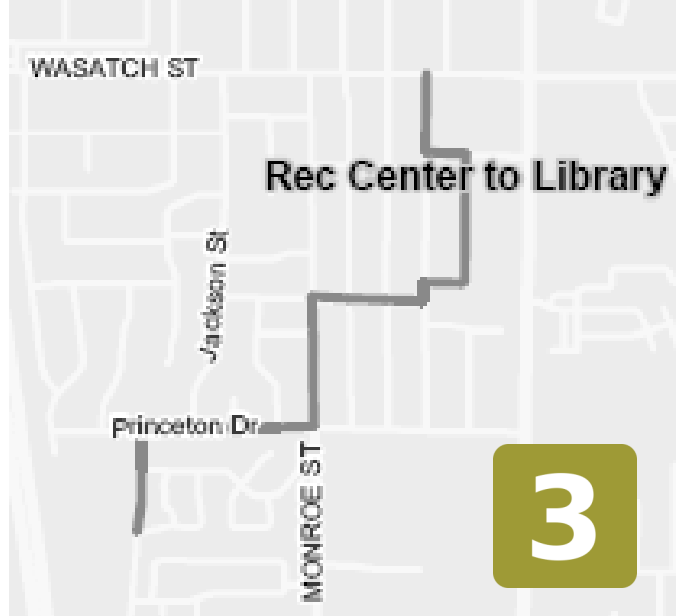


LACE UP YOUR SHOES,
FIND THE
MIDVALE MILES ROUTE IN YOUR NEIGHBORHOOD,
& JOIN YOUR FAMILY AND NEIGHBORS FOR A FUN WAY TO GET ACTIVE AND STAY HEALTHY!

MIDVALE MILES



Start at the Midvale Jordan River Parkway trail-head located at 7800 South and 1000 West (across the street from Gardner Village). There are two Midvale Miles starting from this location. One mile heads South and the other North. It is a mile out and mile back for both of the miles. Enjoy!



Start at Copperview Rec Center (8446 So. Harrison St.), go north to Princeton Dr. (8375 So.), head east to Monroe St. (150 W.), turn north to Marquette Dr. (8255 So.), jog east to Wood St. (55 W.), jog north to LaSalle (8250 So.), turn east to Wilson St. (30 W.), go north to Columbia (8105 So.), head west to Wood St., north on Wood St. to Tyler Library. Have fun!

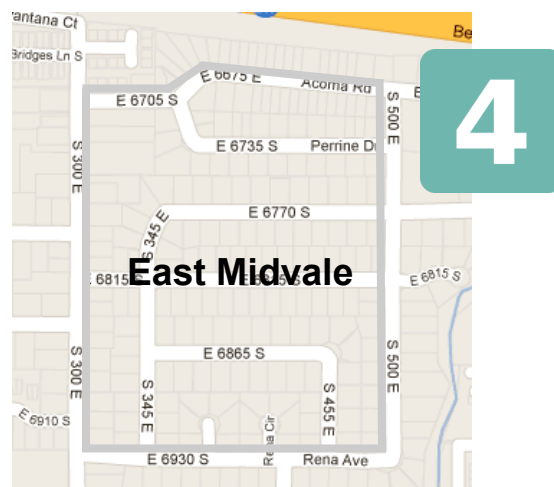


Start at Midvalley Elementary and head east on 7800 So. to 450 E. (Unionwood Dr.), north to 7720 So. (Unionwood Dr.), east to 520 E., north on 520 E. to 7670 So., west on 7670 So. to 300 E., south on 300 E. to 7800 So., west on 7800 So. until you reach your starting point! Yeah!

Start at the Midvale Boys & Girls Club (7631 Chapel St.), go west on 2nd Ave, turn north on Catalpa Rd. (500 W.) to 7500 So., turn east on 6th Ave, travel southeast through cemetery/park to Jefferson St. (300 W.). Head south on Jefferson St. to Center St. (77201 So., north on Chapel St. to B & G's Club.



Start at East Midvale Elementary School (6990 So. 300 E.), walk north until you reach Perrine Dr. (6705 So.), take slight north to Acoma Rd., east on Acoma to 500 E., south on 500 E. to Rena Ave. (6930 So.), west on Rena Ave. to 300 E., north on 300 E. to original spot! Wow!



Start at Union Park which is located between 500 -700 East and 7250 South. The Midvale Miles will make a loop around the existing walking path and go around the baseball diamond – look for the signs. Hurray!

